R1-2

S1

(UNDERSIDE 2.1m ABOVE GROUND)

R5-10(L) ANGLE

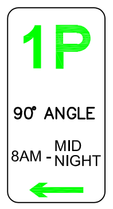

S2

R5-10(R) ANGLE

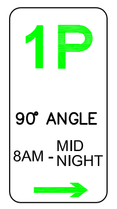

S3

R5-10 ANGLE

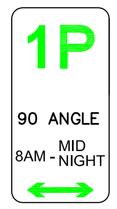

S4

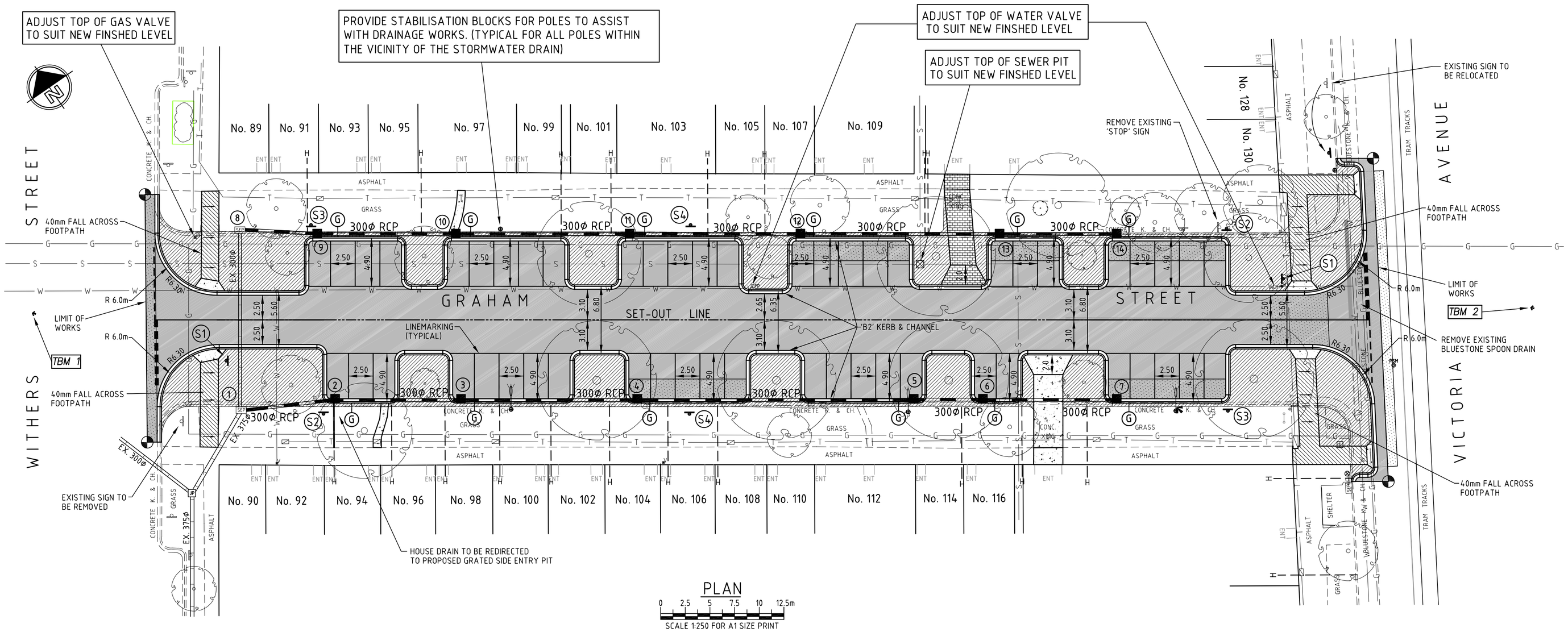

PLAN

0 2.5 5 7.5 10 12.5m

SCALE 1:250 FOR A1 SIZE PRINT

LEGEND:

- ASPHALT OVERLAY AREA AS PER DETAIL ON SHEET C1
- CONCRETE VEHICLE CROSSING / PRAM CROSSING AS PER CITY OF PORT PHILLIP STANDARDS AND DRAWING SD 4101
- CONCRETE COMMERCIAL VEHICLE CROSSING AS PER CITY OF PORT PHILLIP STANDARDS AND DRAWING SD 4101
- ASPHALT FOOTPATH AS PER CITY OF PORT PHILLIP STANDARD DRAWING SD 3103
- PROFILE ASPHALT TO A MAXIMUM DEPTH OF 40mm PRIOR TO ASPHALT OVERLAY
- PAVEMENT TO BE EXCAVATED TO A DEPTH OF 350mm AND BACKFILLED WITH APPROVED TOP SOIL IN A STRAIGHT GRADE AND GRASS SEEDED

G — PROVIDE & INSTALL 80mmØ GALVANIZED STUB (600mm LONG) WITH EXTERNAL OR INTERNAL THREAD INCLUDING GALVANIZED SCREW ON GRATE CAP FOR FUTURE CONNECTION AS PER DETAIL SHOWN BELOW. CONTRACTOR TO LIASE WITH MARK FUSCO, TREE MANAGEMENT OFFICER ON 9209 6475 OR 0411 659 277 PRIOR TO INSTALLATION

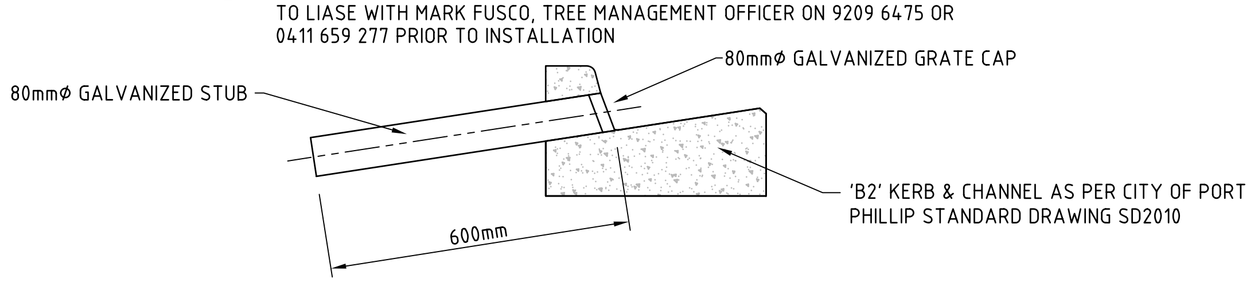

CITY OF PORT PHILLIP No. 90086 | **DETAIL DESIGN**

AMENDMENTS	REV	DATE

WARNING

BEWARE OF UNDERGROUND SERVICES

THE LOCATION OF UNDERGROUND SERVICES ARE APPROXIMATE ONLY AND THEIR EXACT POSITION SHOULD BE PROVEN ON SITE. NO GUARANTEE IS GIVEN THAT ALL EXISTING SERVICES ARE SHOWN.

DESIGN BY:
JDS Civil Designs
Performance - Quality - Reliability
ABN 89 864 603 303
RBP No. DP-SD 17489
Level 1, 217 JOHNSTON STREET
ABBOTSFORD 3067
t 9415 9009
f 9416 5344
m 0416 052 572

CLIENT: CITY OF PORT PHILLIP

DO NOT SCALE DRAWING

Designed & Drawn by: JDS
Approved for issue: RC
Date: 05-11-2007

Council Approved:

Date:

This Drawing must not be used for Construction unless signed as Approved

Client: **CITY OF PORT PHILLIP**

Project: **GRAHAM STREET, ALBERT PARK**

Title: **LAYOUT PLAN** — Sheet: 2

Original Size: **A1** | FILE NAME: JDS324-C1.DWG | DRAWING No: JDS324-C2 | Rev: F